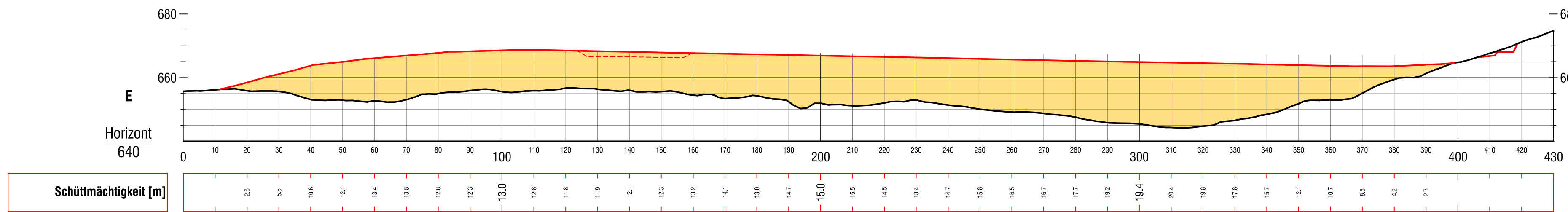
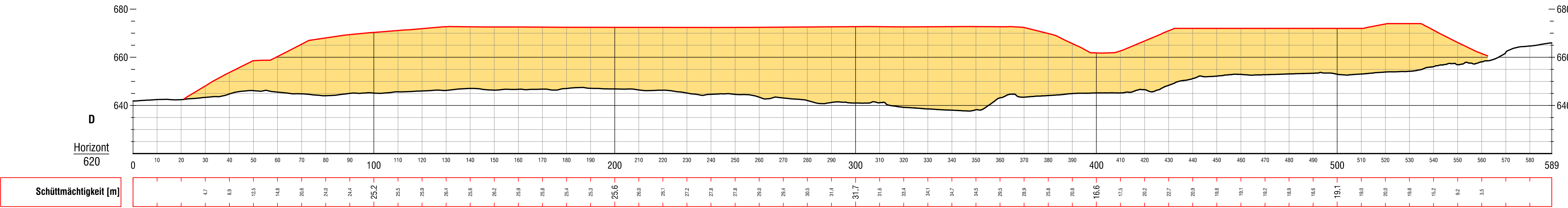
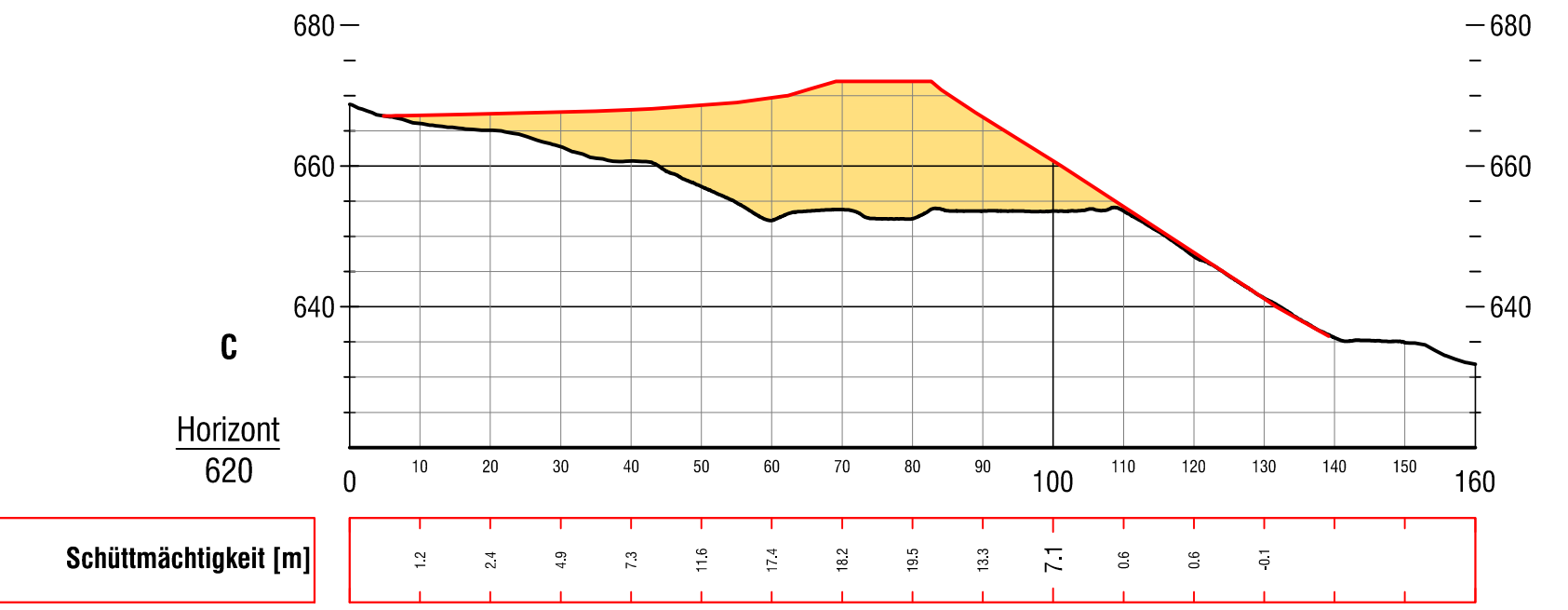
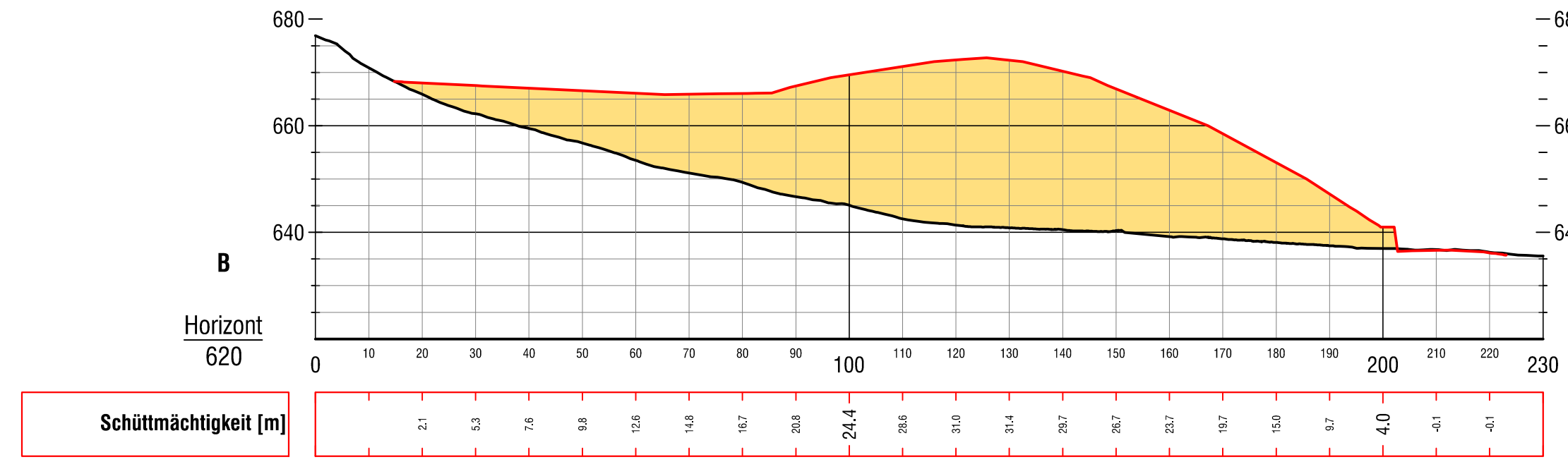
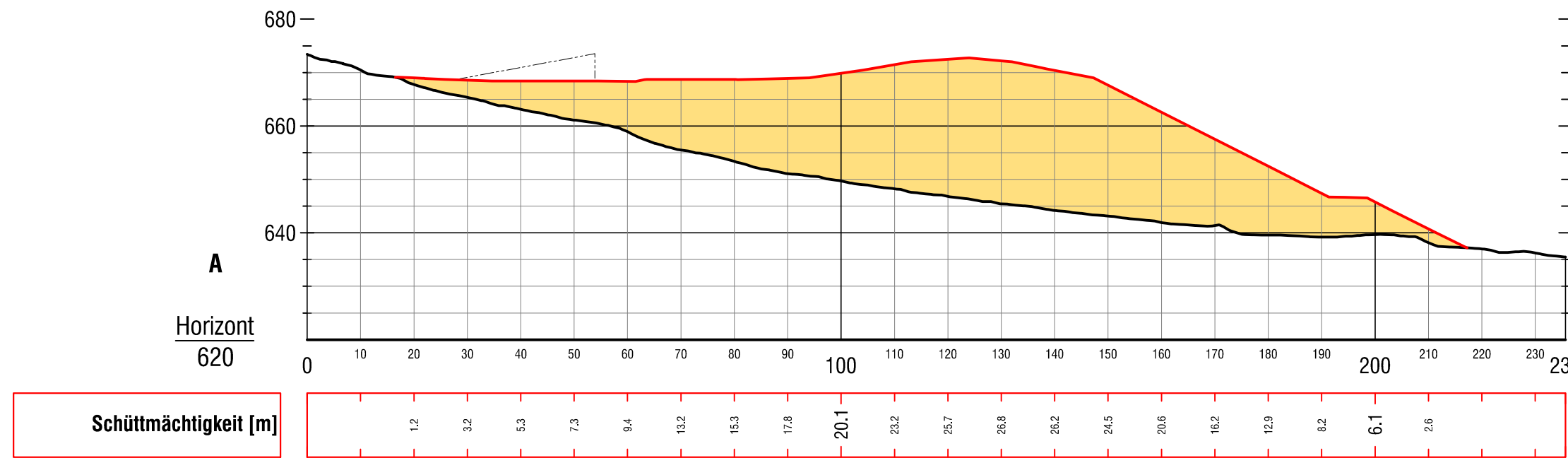


— Topografie gewachsen (offene Flächen Stand Mai 2018)  
 — Topografie Endgestaltung

Gemeinde Wilderswil (BE)

# Deponie Chrummeney Endgestaltung

Profile 1:1000



Projekt: B1444		Format: 84/45	Phase: Vorprojekt	Plan No.: <b>B1444 - 005</b>	
Rev.	Datum	Beschreibung	Erstellt	Geprüft	Freigabe
-	25.09.2018		cg		
A					
B					
C					
D					
E					

Quellen:  
 Amtliche Vermessung: Beodat, 17.07.2018.  
 Höhenlinien: swissAlti3D, Stand 2012; offene Fläche Chrummeney I, Fieldwork, 18.05.2018